

# Holiday Lights and Cocoa Drives 2020 Gloucester, Mass.

Holiday lights & Cocoa Drives  
2020 Gloucester, Mass.



Elizabeth Road neighborhood



Elizabeth Road - Frosty light display



Abbott Road



Rt. 127 / Eastern Ave



Hartz neighborhood



Harrison Ave neighborhood



Rt. 127/Eastern Ave



Reynard Street neighborhood



Reynard Blue | Green



Spruce Road | Cherry Street



Finch lane neighborhood block



Washington St.



Cherry St.



Cherry St.



Cherry St.



Thurston Point



Thurston Point



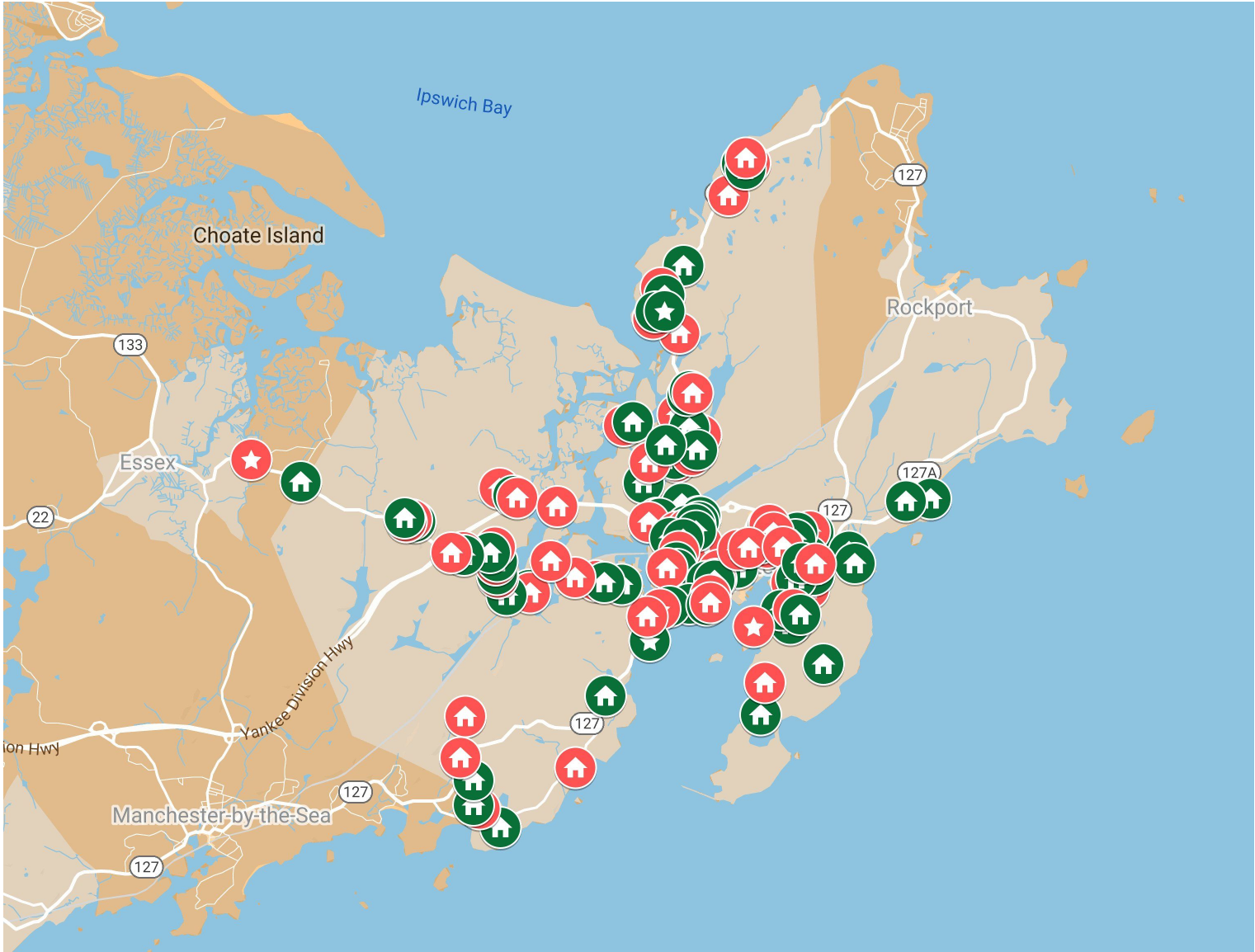
Washington St

























Washington St



Washington Street



250+ Decorated homes Christmas light displays in Gloucester Massachusetts. 2020. Map points often have more than one photo (group or cluster of homes). So many homes have decorated! Map updated as of 12/9/2020.

-  Washington St
-  Ashland Pl.
-  Gloucester Ave
-  Gloucester Ave
- 
- Madison Ave neighborhood-  
Springfield St
-  Madison Ct. houses
-  Madison Ave at Madison Sq.
-  Madison Ave.
-  Madison Ave
-  Mystic Ave
- 
- Maplewood Ave. houses both  
sides
-  Riverside Ave block
- 
- Washington St - Osman  
Babson Carpenter historic  
home c.1860
-  Washington St. at Derby St.
-  Maplewood at Derby
- 
- Grove St near Maplewood Ave.
-  Grove St
-  Centennial Ave
-  Centennial Ave. - HOPE
-  Centennial Ave
-  Centennial - HOPE
- 
- Emerson Ave - Cape Ann  
Veterans Services



























Concentrated streets include:

- \*Essex Avenue stretch (between Causeway Restaurant and Richdale )
- \*Essex Avenue stretch (between Richdale and Rt.128 and then to Farnham's)
- \*Elizabeth Road neighborhood block
- \*Reynard Street neighborhood block and  
Spruce Street expansive, elaborate displays
- \*Hartz street charming sweet little block
- \*Finch Lane delightful little block
- \*Annisquam for an old timey route, mostly white & gold lights with multi colored trees at turns  
on the road.

Gloucester is tough to match in winter lights charm. From Beach Court to Stage Fort; West Gloucester to East; Magnolia to Annisquam; and Portuguese Hill to Plum Cove- Gloucester is illuminated. Many neighborhoods join in together and have for years. With each passing new day more jingle up. This year's trends include peace signs, illuminated words, and a particular blue green light.

MAD MERRY HIGHLIGHTS TOUR-- as in deck the halls, doors, windows, roofs and yards with boughs of holly-holidays! These 20 or so Gloucester homes are LIT! Bedecked top twinkling in 2020 (alphabetized by road):

- 6 Abbott Road
- Centennial Ave. HOPE
- 12 Concord St (next to West Parish-near Essex Ave.)
- 4 Elizabeth Road (entire block)
- 326 Essex Ave (all of Essex Ave is great)
- 2 Goose Cove Lane (end of block)\* & corner at Holly Street
- Grove (at Maplewood)
- 6 Harbor Road at Bass Ave
- Hesperus (next to Hammond Castle)

-  Prospect St.
-  Chestnut St
-  Dinosaur light on Middle St.
-  Middle St
-  Pine St
-  School & Proctor Sts.
-  Proctor St.
-  Warner Street neighborhood
-  Luzitania Ave off Friend St.
-  Friend Ct.
-  Taylor
-  Perkins Street
-  Perkins Street
-  Perkins
-  Perkins Street
-  tiny snowman
-  Webster St.
-  Ledgemont Ave
-  Fair Street
-  Blue Shutters Beachside Inn
- 
- Harbor Road Good Harbor Beach
- 
- Western Ave | Stacy Blvd.: Fisherman at the Wheel memorial statue
-  Western Ave
-  Kent Circle - Boulevard
-  Stage Fort Park Gazebo
- 

29 High Popples  
 9 Lowe Drive  
 22 Magnolia Ave and 124 Magnolia Ave  
 Luzitania Ave (off Friend St.)  
 79 Perkins Street \*  
 Reynard St. whole block (#22 white lights; #42 blue house)  
 8 Spruce Road  
 15R Stanwood Ave  
 160 Washington St.  
 \*animation Santas

©C. Ryan. This map is great in the embed mode because when you scroll down, each house photo(s) pop up, with a big arrow that directs you to that one point. From a desktop, hovering or right clicking the house icons reveal the photos for each pinpoint. For those who prefer a paper copy --which doubles as a seek and find sheet--click on the three vertical dots and then select "print" (horizontal mode best) from pull down menu. You can also search Holiday Lights and Cocoa Drives Good Morning Gloucester.

Western Ave near Stage Fort  
Park

 Western Ave



Essex Ave stretch A (between  
Causeway and Richdale)

 Essex Ave stretch



Essex Ave stretch - Fleetwood  
homes

 Essex Ave stretch


 Essex Ave stretch


 Essex Ave stretch


 Stanwood Ave



Essex Ave stretch B (between  
RT. 128 and Richdale)

 Essex Ave


 Essex Ave


 Essex Ave


 Essex Ave

 Essex Ave - Concord St


 Essex Ave at Concord


 Concord St


 Causeway St

 Causeway St

 Essex Ave

 Essex Ave

 Essex Ave

 Essex Ave

 Essex Ave

 Pauline's Gifts



Essex Ave - Once Braewood  
inn



Essex Ave



Tree



Cape Ann Motor Inn - Grinch  
character fun



Thatcher Rd



Rocky Pasture Road group -  
East Gloucester



Haskell St



Decatur St group



High Popples block



Mt. Pleasant group



Mt. Pleasant at Highland Ct.



East Main - Capt Joe & Sons  
Inc



East Main



Duckworth's Bistro



Eastern Point



by Niles Beach



Smith Cove



Mondello Sq.



Brightside Ave












Washington, Dennison Street  
homes









Washington Near Willow Rest



Holly St. & Goose Cove Lane

-  Goose Cove Lane
-  Washington St
-  Annisquam neighborhood
-  Annisquam Village
-  Annisquam
-  Annisquam
-  Annisquam
-  Annisquam
- 

Annisquam bridge - pedestrian walkway

-  Linwood Pl
-  Washington St. - Lanesville
-  Washington St. - Lanesville
-  High St
-  Duley St homes
- 




Magnolia area - Hesperus Ave.


-  Magnolia - Linden Avenue
-  Magnolia - on Lowe Drive
-  Magnolia Ave.
-  Magnolia Ave
-  Magnolia Ave
- 


Magnolia Ave. near Story Rd houses



Main Street: merry storefronts - winter windows daytime

-  Beach Court
-  Commercial St -
-  Davis St. Ext.

 Mt. Pleasant at Chapel

 Nichols candies

---